

COO PUBLIC MEETING

THIS MEETING IS HELD IN COMPLIANCE
WITH THE CITY OF DETROIT COMMUNITY
OUTREACH ORDINANCE

West Warren Streetscape Project

ADMINISTRATIVE SUMMARY

The City of Detroit is making improvements to West Warren Avenue between Southfield Fwy and Mettetal in Spring 2022 to improve safety for all-pedestrians, transit users, and drivers. The total estimated design and construction costs of this project are \$5.3 million and include new lighting, new street furniture (trash cans, bike racks, and benches), new trees and landscaping, improved pedestrian safety (new crosswalks and pedestrian islands), new sidewalks and complete road resurfacing and reconfiguration.

CONTACT:

Erika Linenfelser

DPW, City of Detroit

313-403-7515

linenfelsere@detroitmi.gov

With advance notice of seven calendar days, the City of Detroit will provide interpreter services at public meetings, including language translation and reasonable ADA accommodations. Please contact the Civil Rights, Inclusion and Opportunity Department at (313) 224-4950, through the TTY number 711, or email crio@detroitmi.gov to schedule these services.



West Warren

Streetscape Project

November 2021

Community Meeting



What is a streetscape?

Safe Pedestrian Crossings

Public Space Enhancements

- Plantings
- Lighting
- Street furnishings
- Paving & More

Reconfiguration of Traffic Lanes

Safe Bicycling Connections

Alley Improvements

District Identity, Public Art and Wayfinding Signage

Designated Parking Spaces





Project Background

The Warrendale/Cody Rouge Plan included:


- Overarching goals for “streets” and “getting around”
 - Make all streets safer for all users
 - Make it easier for young people to get around
 - Improve road conditions
 - Better bus experiences
- Overwhelming support from W. Warren business owners for 4:3 conversion and turn lane
- Recommendations to make West Warren and Joy shopping environments more comfortable, joyful, safer, proud and soulful



This past summer, we hosted **in-person/virtual meetings & talked with business owners**



What we heard



Overwhelming support for 4:3 conversion

Improve safety for on-street parking



Filter stormwater through landscaping

Improve pedestrian safety



Add space for buses to “pull off” so traffic keeps moving

Project Schedule

We are here!



Existing West Warren



Proposed West Warren



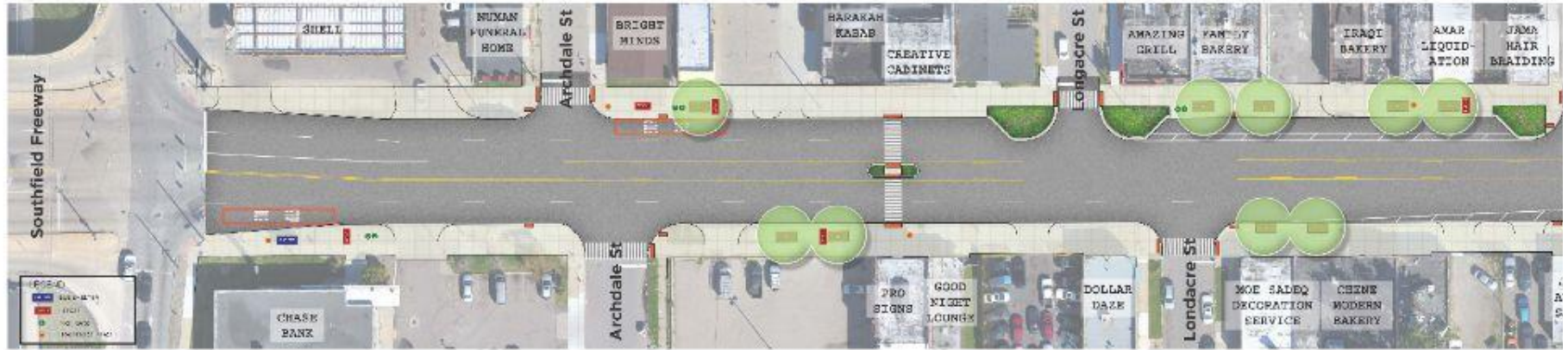
Existing West Warren



Proposed West Warren



Proposed West Warren



What's New?

- Existing driveways maintained
- Mid-block crossing locations identified
- Bus pull-offs accommodated
- Amenities (i.e. benches, bike racks, landscaping) locations identified



Proposed West Warren



What's New?

- Existing driveways maintained
- Mid-block crossing locations identified
- Bus pull-offs accommodated
- Amenities (i.e. benches, bike racks, landscaping) locations identified



Proposed West Warren



What's New?

- Existing driveways maintained
- Bus pull-offs accommodated
- Mid-block crossing locations identified
- Amenities (i.e. benches, bike racks, landscaping) locations identified



Proposed West Warren

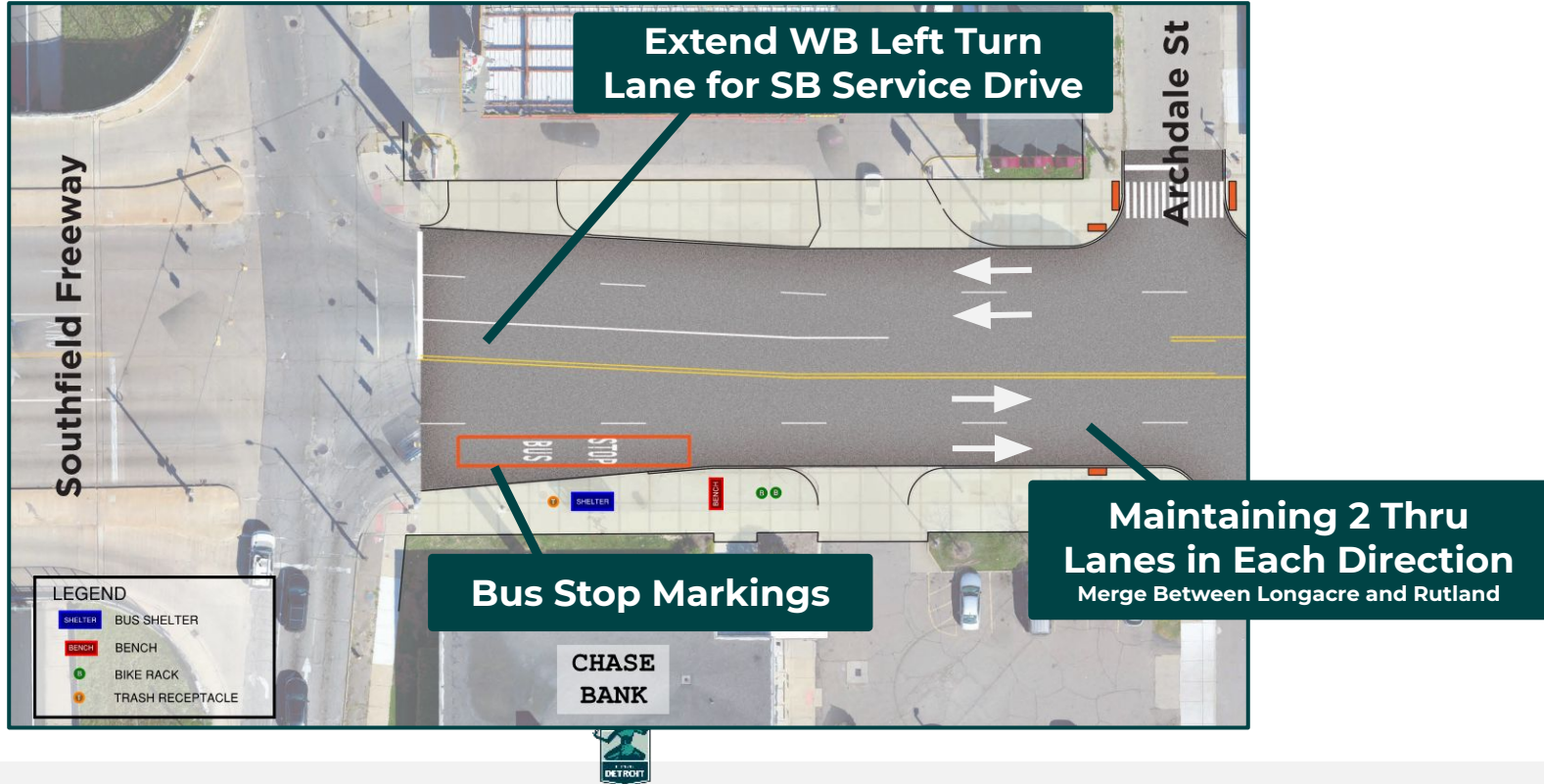


What's New?

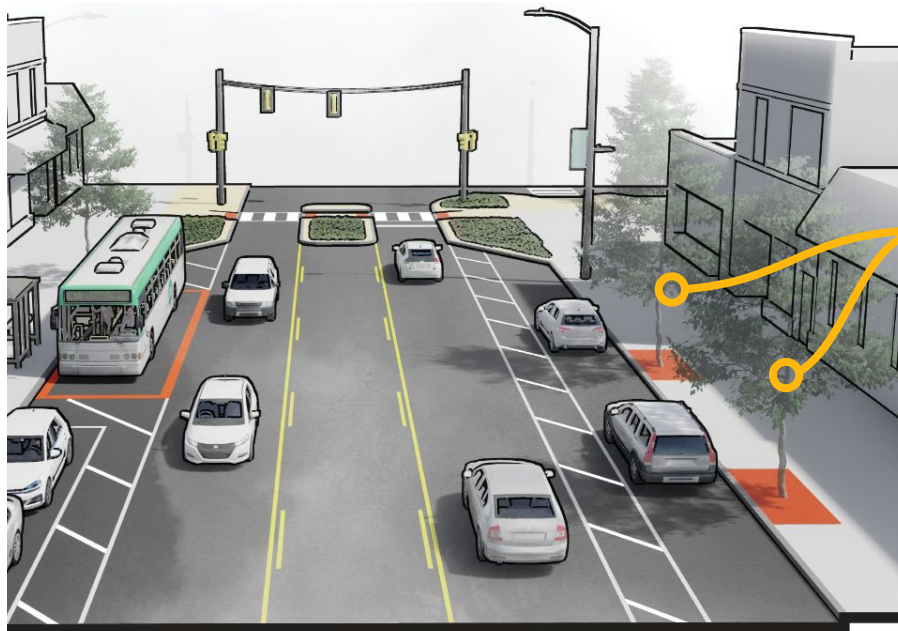
- Existing driveways maintained
- Mid-block crossing locations identified
- Bus pull-offs accommodated
- Amenities (i.e. benches, bike racks, landscaping) locations identified



W. Warren @ Southfield



Proposed Landscaping




PROPOSED TREES



Kentucky Coffee
Tree



Zelkova



Magyar Ginkgo



Proposed Landscaping

PLANTINGS



Hameln Fountain Grass



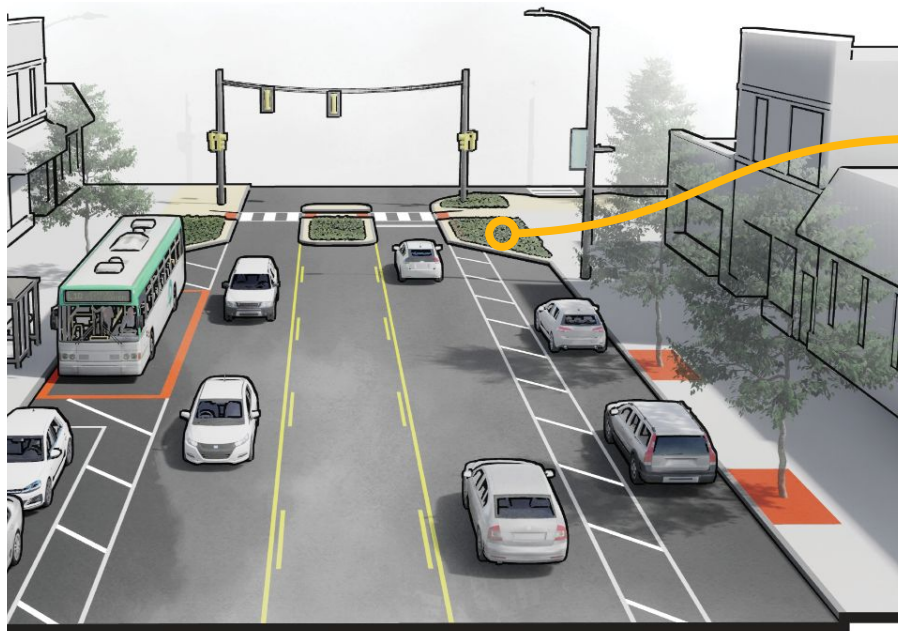
Goldflame Spiraea



Daylily



Nearly Wild Rose



Proposed Furnishings

PROPOSED FURNISHINGS THROUGHOUT CORRIDOR



BENCH



TRASH



BIKE RACK



Proposed Signage



**Pedestrian
Crossing**



**Lane Ends
Merge Left**



**Left Turn
Restrictions**

At Memorial &
At Woodmont



**Better
Delineation of
No Parking
Zones**



Next Steps

**Develop 90% and
100% plans with
final community
feedback**



**Develop safety
improvement
concepts between
Southfield and
Evergreen**



**Continue
stakeholder,
business, and
community
conversations**

This presentation and additional information will be available on the project website at www.detroitmi.gov/streetcapes



Thank you.

Stay connected.

Visit our website:

www.detroitmi.gov/streetscapes

Contact us:

Erika Linenfelser, Mobility Planner

313-403-7515

linenfelsere@detroitmi.gov

